

































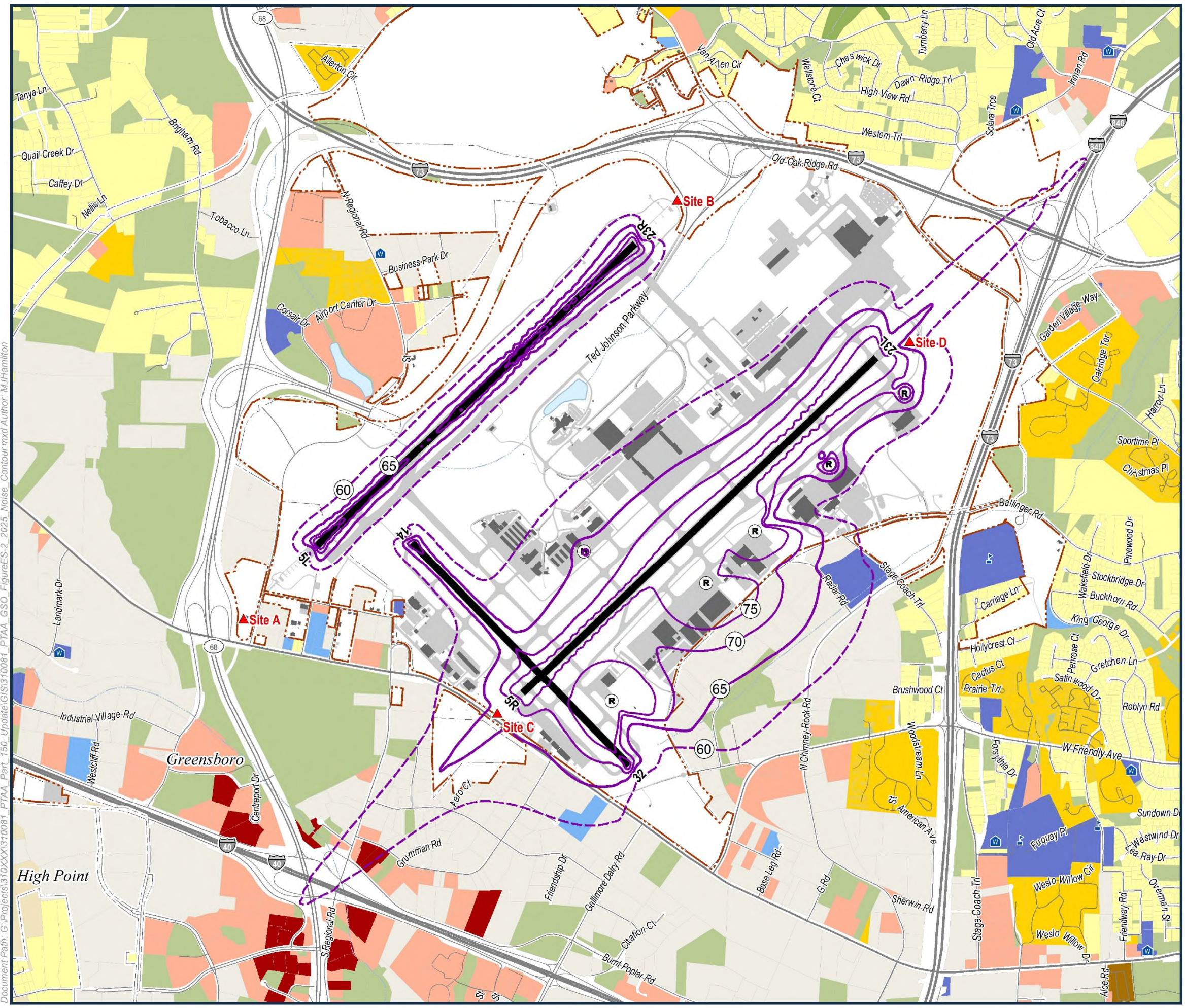
Figure: ES-2

**Forecast Conditions (2025)
 Noise Exposure Map**

-  2025 DNL 65-75 Contours
-  2025 DNL 60 Contour (Informational Only)
-  Airport Boundary
-  Runway
-  Helicopter Pad
-  Permanent Monitor Sites
-  Municipal Boundary
-  Highways
-  Railroad
-  School
-  Place of Worship
-  Residential Use
-  Multi-Family Residential Use
-  Mobile Home
-  Transient Lodging
-  Mixed Use
-  Public Use 1
-  Public Use 2
-  Airport Buildings
-  Taxiway / Apron
-  Run-Up Location
-  Major Roads
-  Stream / Creek
-  Library
-  Hospital / Health Care
-  Commercial Use
-  Manufacturing / Production
-  Golf Course
-  Recreational / Open Space
-  Transportation / Utility
-  Vacant / Undeveloped
-  Water

Note: Entire area depicted on the figure is within Guilford County and the City of Greensboro and High Point. The City of Greensboro and High Point have jurisdictional and land use control.

Data Sources: Guilford County GIS; Davidson County GIS; Forsyth County GIS; NC OneMap GeoSpatial Portal; Environmental Systems Research Institute (ESRI); AirNav.com; HMMH Inc.



Document Path: G:\Projects\310XXX\310081_PTA_A_Part_150_Update\GIS\310081_PTA_A_GSO_FigureES-2_2025_Noise_Contour.mxd Author: MJHamilton